Annex 1

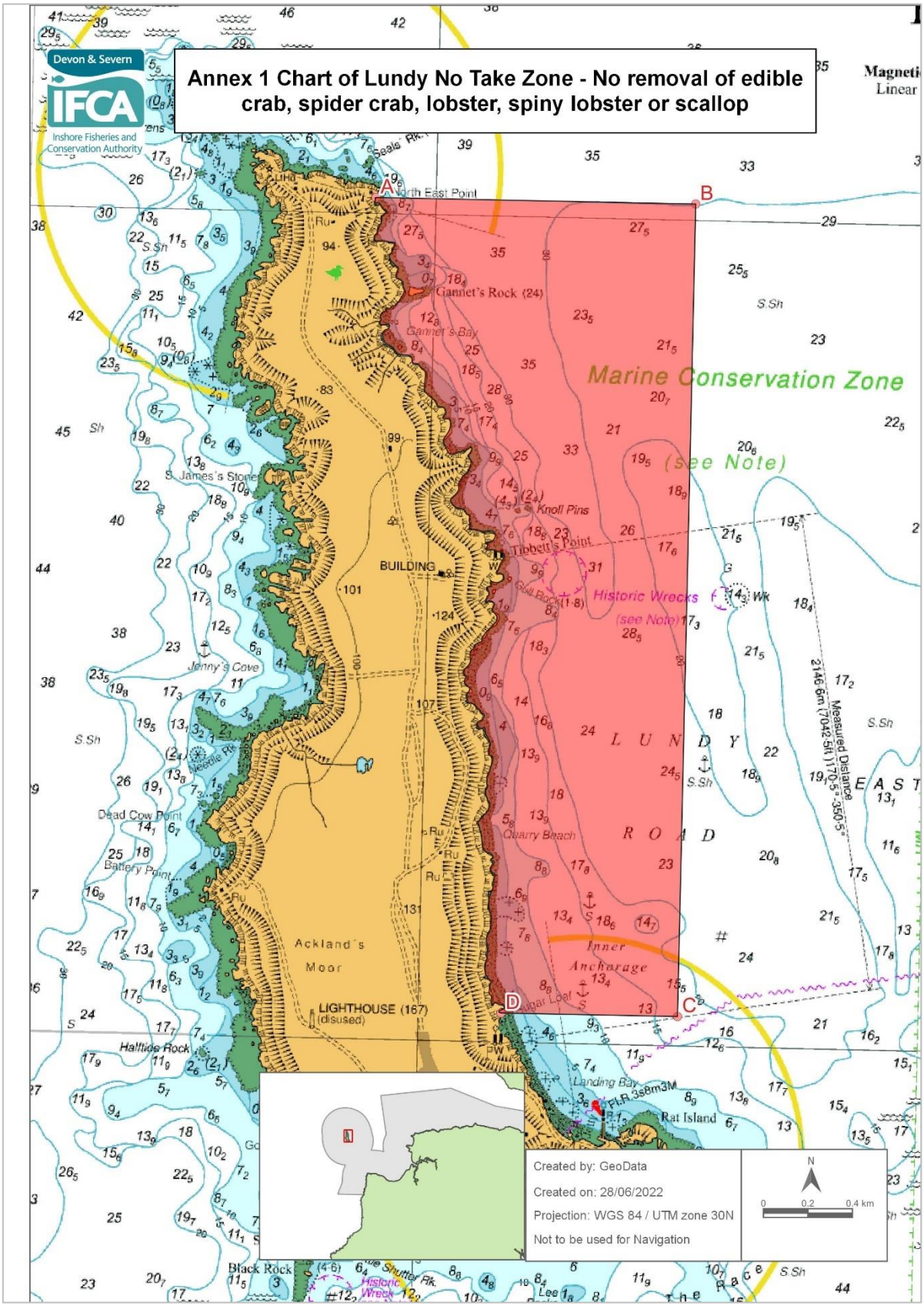

All Positions are expressed in degrees, decimal minutes (DDM) and shall be measured according to the WGS84 Geographic Co-ordinate System

Latitude and Longitude Positions – Lundy No Take Zone

Point	Latitude	Longitude
A	51°12.038’ N	004°40.234’ W
B	51°12.040’ N	004°39.000’ W
C	51°10.070’ N	004°39.000’ W
D	51°10.069’ N	004°39.681’ W

All Positions are expressed in degrees, decimal minutes (DDM) and shall be measured according to the WGS84 Geographic Co-ordinate System

Annex 2

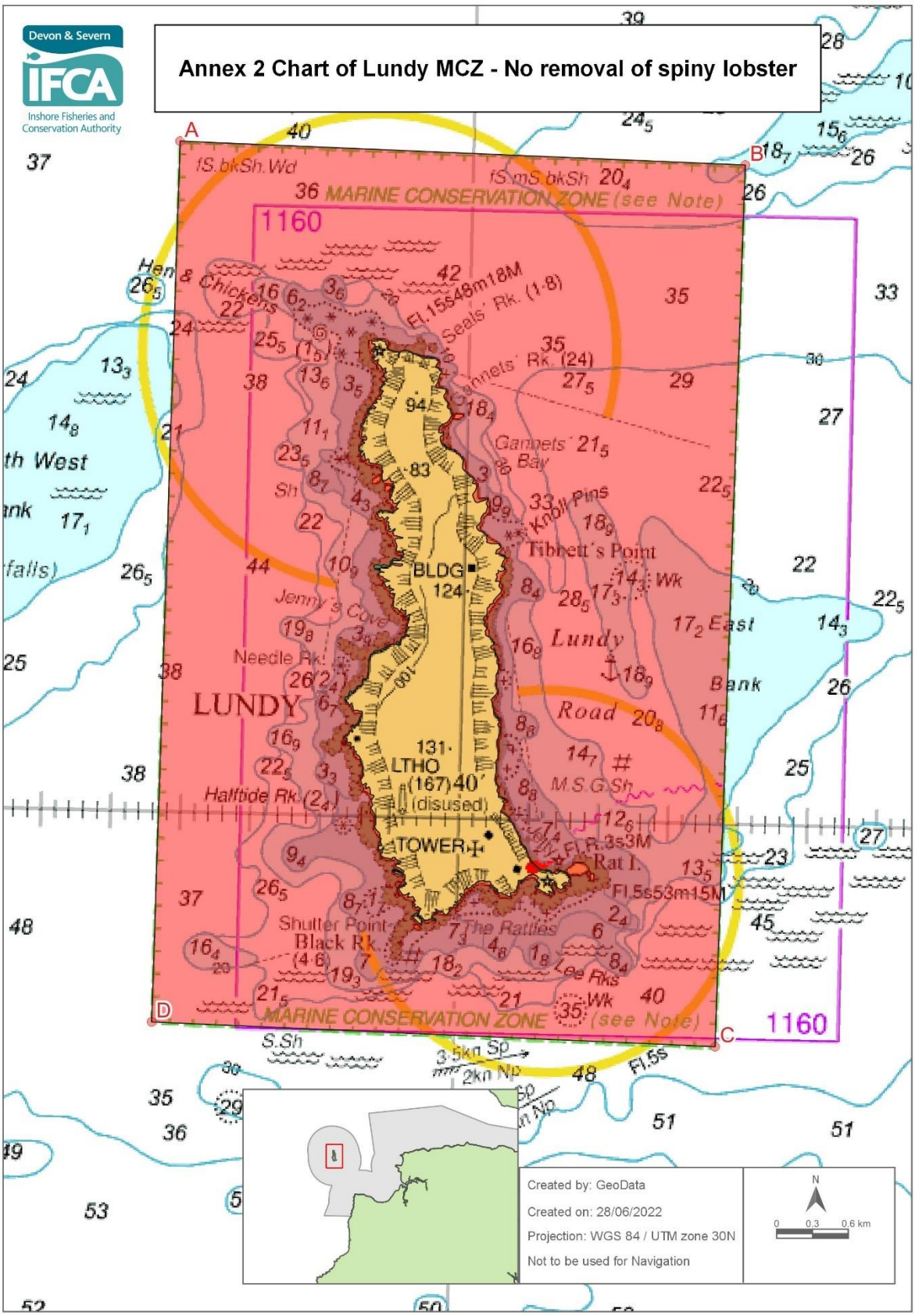

All Positions are expressed in degrees, decimal minutes (DDM) and shall be measured according to the WGS84 Geographic Co-ordinate System

Latitude and Longitude Positions (Lundy MCZ)

Point	Latitude	Longitude
A	51° 13.022’ N	004° 42.114’ W
B	51° 12.972’ N	004° 38.047’ W
C	51° 08.986’ N	004° 38.123’ W
D	51° 09.040’ N	004° 42.172’ W

All Positions are expressed in degrees, decimal minutes (DDM) and shall be measured according to the WGS84 Geographic Co-ordinate System

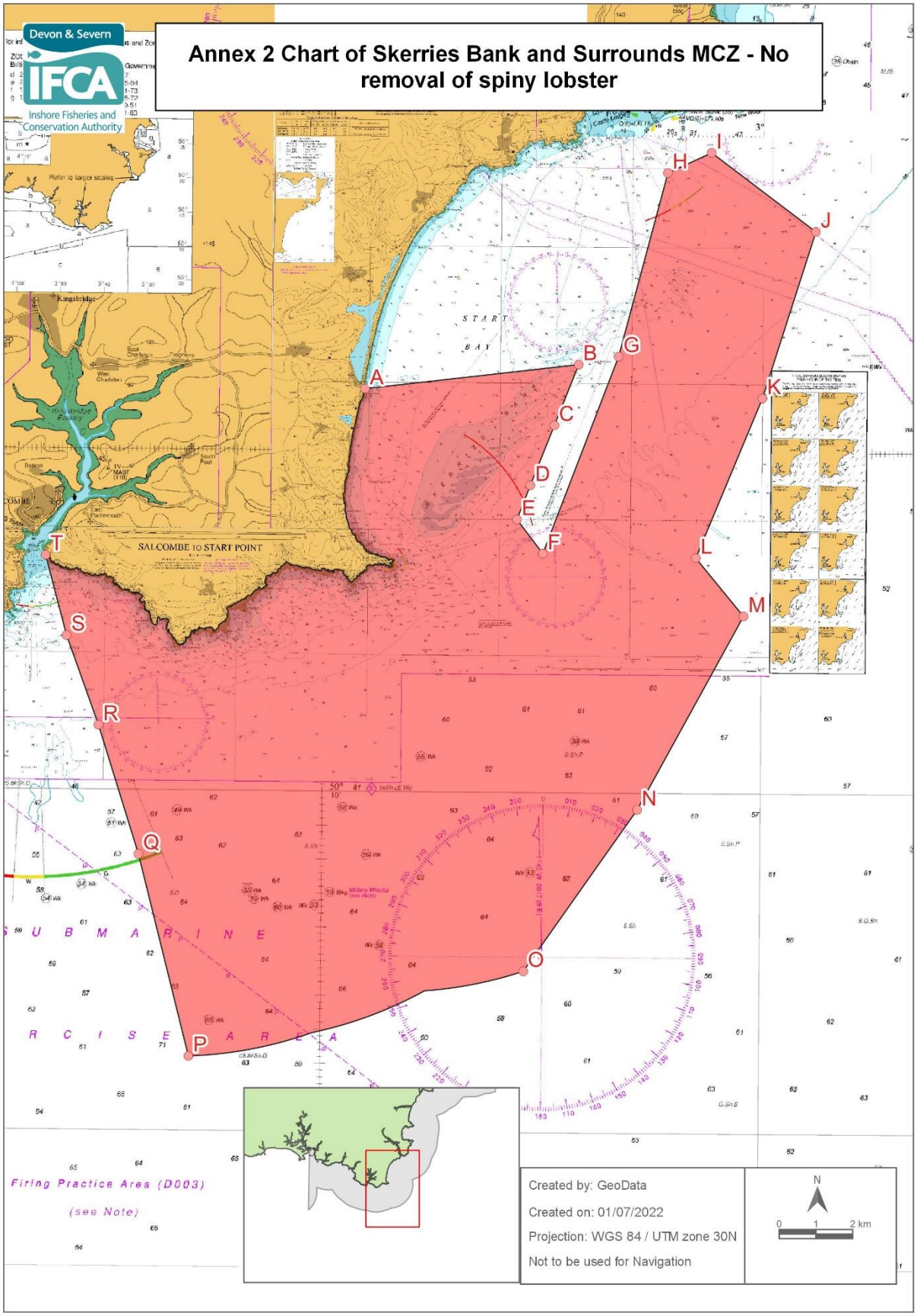

All Positions are expressed in degrees, decimal minutes (DDM) and shall be measured according to the WGS84 Geographic Co-ordinate System

The Skerries Bank and Surrounds MCZ extends beyond the 6 Nautical Mile Limit.

This chart illustrates the area of the MCZ that is within the Devon and Severn IFCA's District.

Latitude and Longitude Positions (Skerries Bank and Surrounds MCZ)

Point	Latitude	Longitude
A	50° 15.900' N	003° 39.100' W
B	50° 16.278' N	003° 34.212' W
C	50° 15.384' N	003° 34.758' W
D	50° 14.502' N	003° 35.298' W
E	50°13.998' N	003° 35.598' W
F	50° 13.500' N	003° 35.000' W
G	50° 16.400' N	003° 33.300' W
H	50° 19.100' N	003° 32.200' W
I	50° 19.400' N	003° 31.200' W
J	50° 18.250' N	003° 28.800' W
K	50° 15.800' N	003° 30.000' W
L	50° 13.450' N	003° 31.500' W
M	50° 12.600' N	003° 30.400' W
N	50° 09.750' N	003° 32.800' W
O	50° 07.368' N	003° 35.373' W
Then follow the six nautical mile limit to Point P		
P	50° 06.084' N	003° 42.998 W
Q	50° 09.041' N	003° 44.183' W
R	50° 10.933' N	003° 45.127' W
S	50° 12.243' N	003° 45.876' W
T	50° 13.418' N	003° 46.374' W
Then follow mean high water to Point A		

All Positions are expressed in degrees, decimal minutes (DDM) and shall be measured according to the WGS84 Geographic Co-ordinate System

Diving Permit Conditions – Annexes

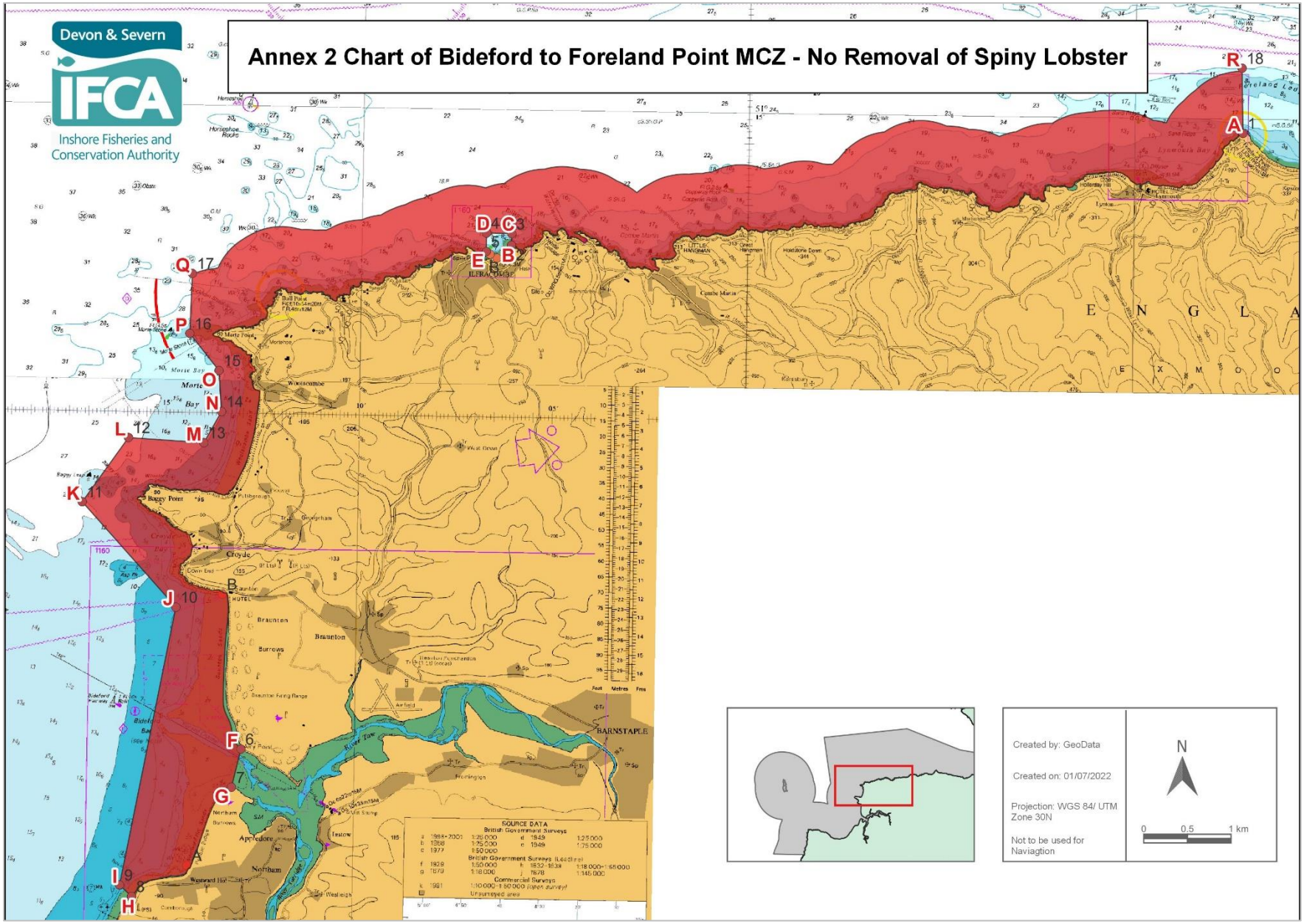

Version Control: Diving Permit Conditions Annexes – 1st July 2022

Diving Permit Conditions – Annexes

Latitude and Longitude Positions (Bideford to Foreland Point MCZ)

Point	Latitude	Longitude
A	51° 14.764’ N	003° 47.203’ W
Then follows mean high water to Point B		
B	51° 12.792’ N	004° 06.128’ W
C	51° 12.980’ N	004° 06.125’ W
D	51° 12.983’ N	004° 06.777’ W
E	51° 12.683’ N	004° 06.777’ W
Then follows mean high water to Point F		
F	51° 04.525’ N	004° 12.923’ W
G	51° 03.902’ N	004° 13.150’ W
The follow mean high water to Point H		
H	51° 02.098’ N	004° 15.684’ W
I	51° 02.281’ N	004° 15.999’ W
J	51° 06.816’ N	004° 14.666’ W
K	51° 08.505’ N	004° 17.134’ W
L	51° 09.563’ N	004° 15.965’ W
M	51° 09.500’ N	004° 14.013’ W
N	51° 10.011’ N	004° 13.569’ W
O	51° 10.677’ N	004° 13.653’ W
P	51° 11.274’ N	004° 14.425’ W
Q	51° 12.250’ N	004° 14.384’ W
Then follow the seaward boundary to Point R		
R	51° 15.825’ N	003° 47.243’ W

Between point Q and point R the seaward boundary is 1 nautical mile seaward of Mean High Water.

All Positions are expressed in degrees, decimal minutes (DDM) and shall be measured according to the WGS84 Geographic Co-ordinate System

Annex 3

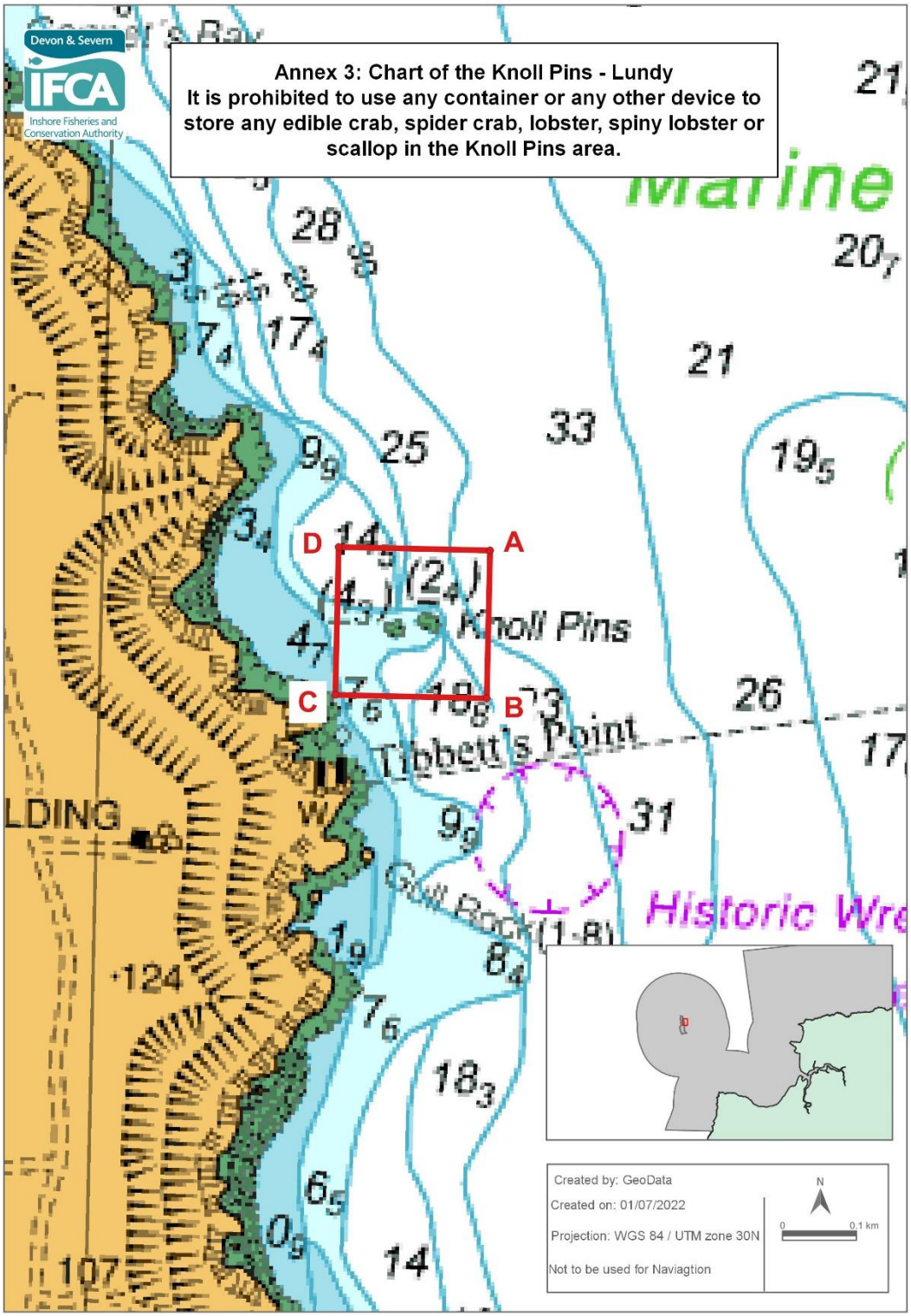

It is prohibited to use any container or any other device to store any edible crab, spider crab, lobster, spiny lobster or scallop in the Knoll Pins area.

All Positions are expressed in degrees, decimal minutes (DDM) and shall be measured according to the WGS84 Geographic Co-ordinate System

Latitude and Longitude Positions (Knoll Pins)

Point	Latitude	Longitude
A	51°11.346’N	004°39.550’W
B	51°11.238’N	004°39.550’W
C	51°11.238’N	004°39.726’W
D	51°11.346’N	004°39.726’W

All Positions are expressed in degrees, decimal minutes (DDM) and shall be measured according to the WGS84 Geographic Co-ordinate System

Annex 4 – Category One Spatial Restrictions

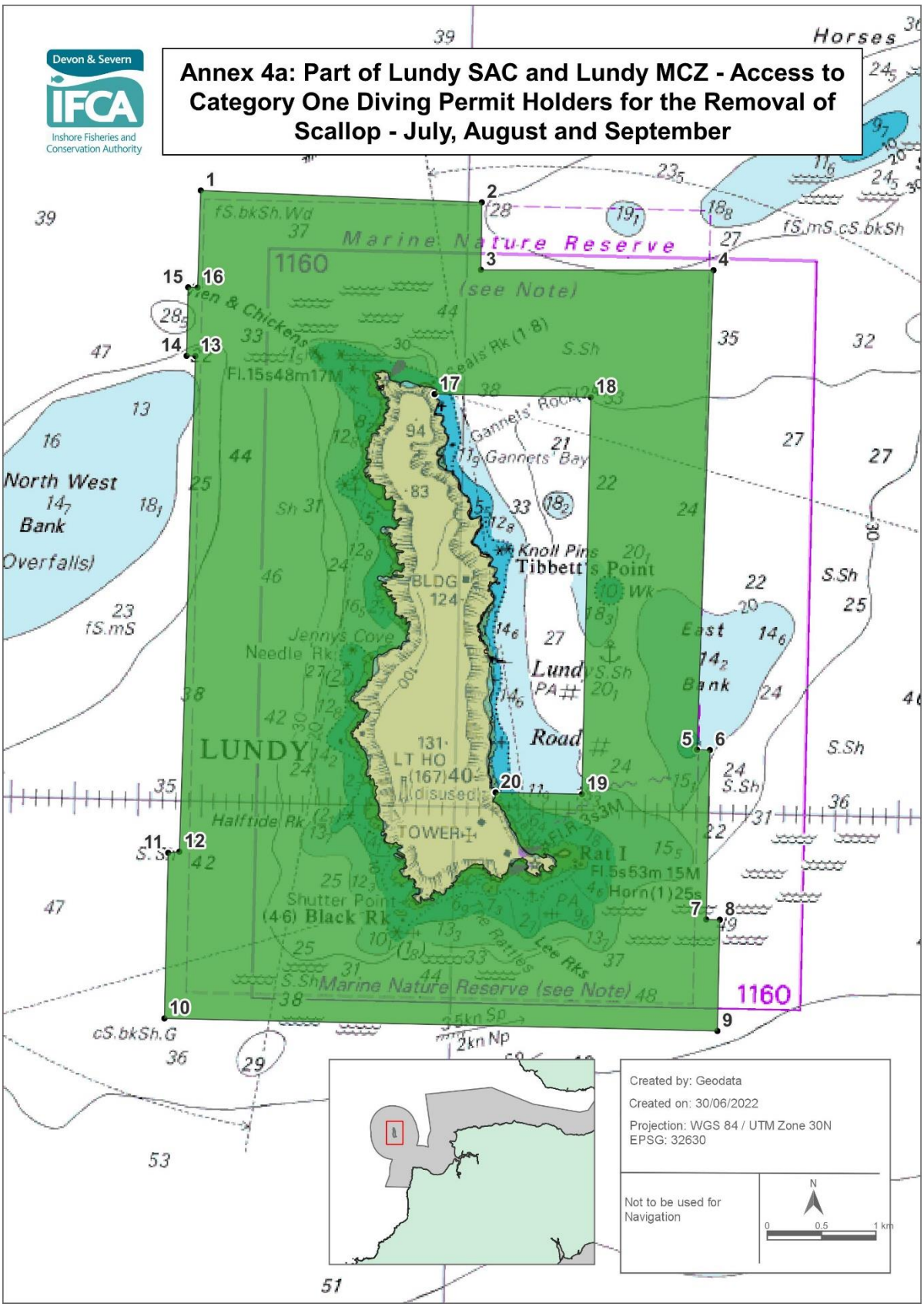

All Positions are expressed in degrees, decimal minutes (DDM) and shall be measured according to the WGS84 Geographic Co-ordinate System

Annex 4a: Part of the Lundy SAC and Lundy MCZ- Access Areas for Category One Diving Permit Holders for the Removal of Scallop - July, August and September.

Access to Category One Diving Permit Holders in the area within the D&S IFCA's District outlined by the following Points plotted sequentially from Point 1 to Point 16 then returning to Point 1, The landward boundary follows Mean High Water.

Point Number	Latitude	Longitude
1	51° 13.022 N	004° 42.116 W
2	51° 12.995 N	004° 39.895 W
3	51° 12.660 N	004° 39.890 W
4	51° 12.684 N	004° 38.054 W
5	51° 10.303 N	004° 38.100 W
6	51° 10.303 N	004° 37.998 W
7	51° 09.462 N	004° 37.998 W
8	51° 09.462 N	004° 37.890 W
9	51° 08.910 N	004° 37.890 W
10	51° 08.910 N	004° 42.252 W
11	51° 09.732 N	004° 42.252 W
12	51° 09.739 N	004° 42.164 W
13	51° 12.200 N	004° 42.128 W
14	51° 12.200 N	004° 42.198 W
15	51° 12.540 N	004° 42.198 W
16	51° 12.540 N	004° 42.123 W

The Lundy No Take Zone is enclosed by Point 17 to Point 20 and then returning to Point 17 following the landward boundary (Mean High Water) and is excluded from access under this Annex.

Point Number	Latitude	Longitude
17	51° 12.038' N	004° 40.234' W
18	51° 12.040 N	004° 39.000 W
19	51° 10.070 N	004° 39.000 W
20	51° 10.069' N	004° 39.681' W

All Positions are expressed in degrees, decimal minutes (DDM) and shall be measured according to the WGS84 Geographic Co-ordinate System

Diving Permit Conditions – Annexes

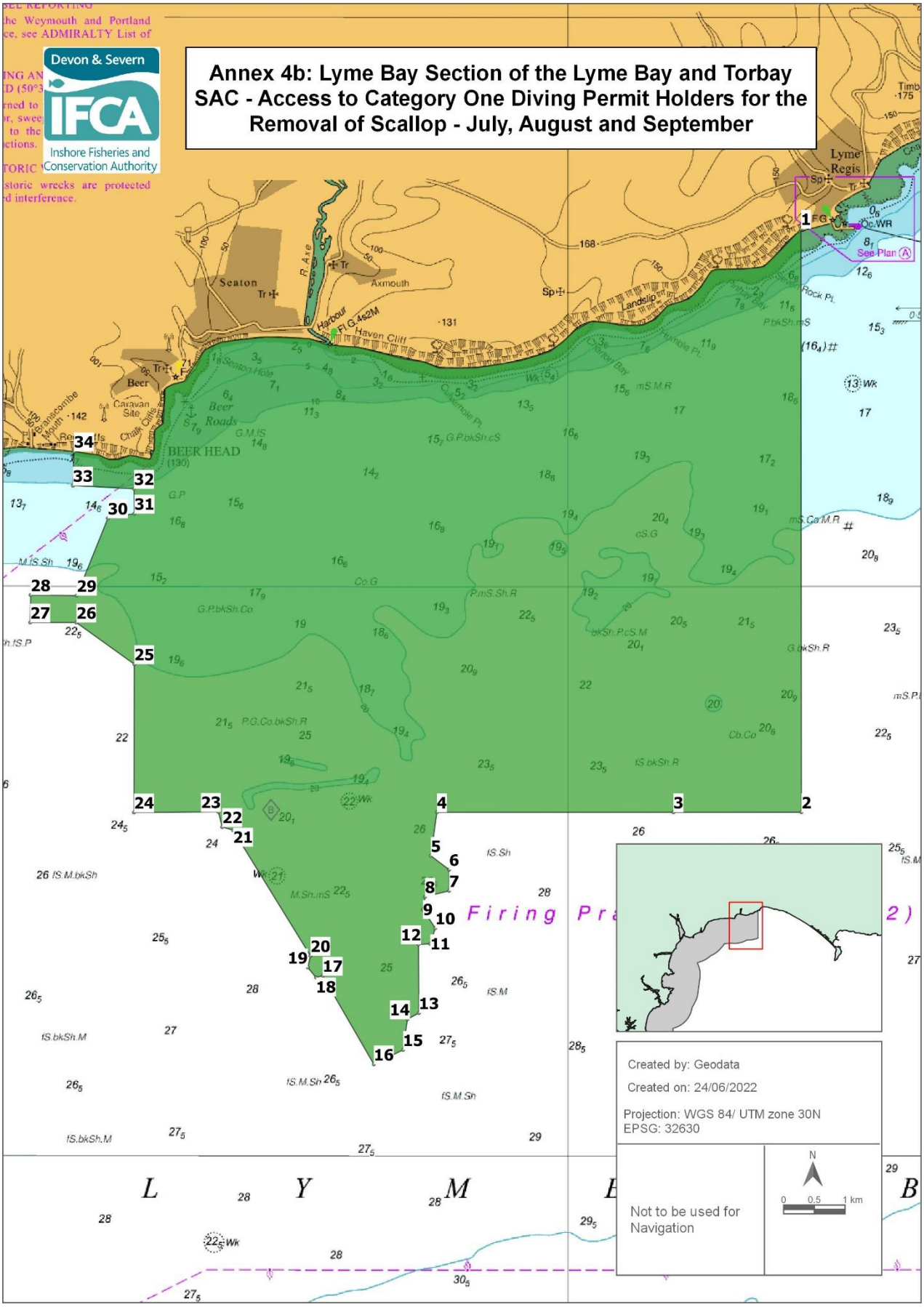

All Positions are expressed in degrees, decimal minutes (DDM) and shall be measured according to the WGS84 Geographic Co-ordinate System

Version control : Diving Permit Condition Annexes - 1st July 2022

Annex 4b: Lyme Bay Section of the Lyme Bay and Torbay SAC -Access Areas for Category One Diving Permit Holders for the Removal of Scallop - July, August and September

Access to Category One Diving Permit Holders in the area within the D&S IFCA's District outlined by the following Points plotted sequentially from Point 1 to Point 34 then returning to Point 1.
The landward boundary follows Mean High Water.

Point number	Latitude	Longitude
1	50° 43.128 N	002° 56.784 W
2	50° 38.004 N	002° 56.784 W
3	50° 38.004 N	002° 58.551 W
4	50° 38.004 N	003° 01.817 W
5	50° 37.622 N	003° 01.901 W
6	50° 37.500 N	003° 01.648 W
7	50° 37.314 N	003° 01.648 W
8	50° 37.262 N	003° 01.980 W
9	50° 37.150 N	003° 02.009 W
10	50° 36.986 N	003° 01.839 W
11	50° 36.848 N	003° 01.908 W
12	50° 36.844 N	003° 02.071 W
13	50° 36.241 N	003° 02.064 W
14	50° 36.186 N	003° 02.223 W
15	50° 35.917 N	003° 02.283 W
16	50° 35.790 N	003° 02.686 W
17	50° 36.568 N	003° 03.393 W
18	50° 36.552 N	003° 03.485 W
19	50° 36.640 N	003° 03.598 W
20	50° 36.743 N	003° 03.562 W
21	50° 37.846 N	003° 04.632 W
22	50° 37.873 N	003° 04.782 W
23	50° 38.006 N	003° 04.835 W
24	50° 38.000 N	003° 06.000 W
25	50° 39.303 N	003° 06.000 W
26	50° 39.667 N	003° 06.800 W
27	50° 39.667 N	003° 07.438 W
28	50° 39.908 N	003° 07.433 W
29	50° 39.904 N	003° 06.796 W
30	50° 40.583 N	003° 06.367 W
31	50° 40.625 N	003° 06.000 W
32	50° 40.843 N	003° 06.006 W
33	50° 40.870 N	003° 06.851 W
34	50° 41.171 N	003° 06.837 W
Landward boundary follows mean high water to Point 1		

All Positions are expressed in degrees, decimal minutes (DDM) and shall be measured according to the WGS84 Geographic Co-ordinate System

Diving Permit Conditions – Annexes

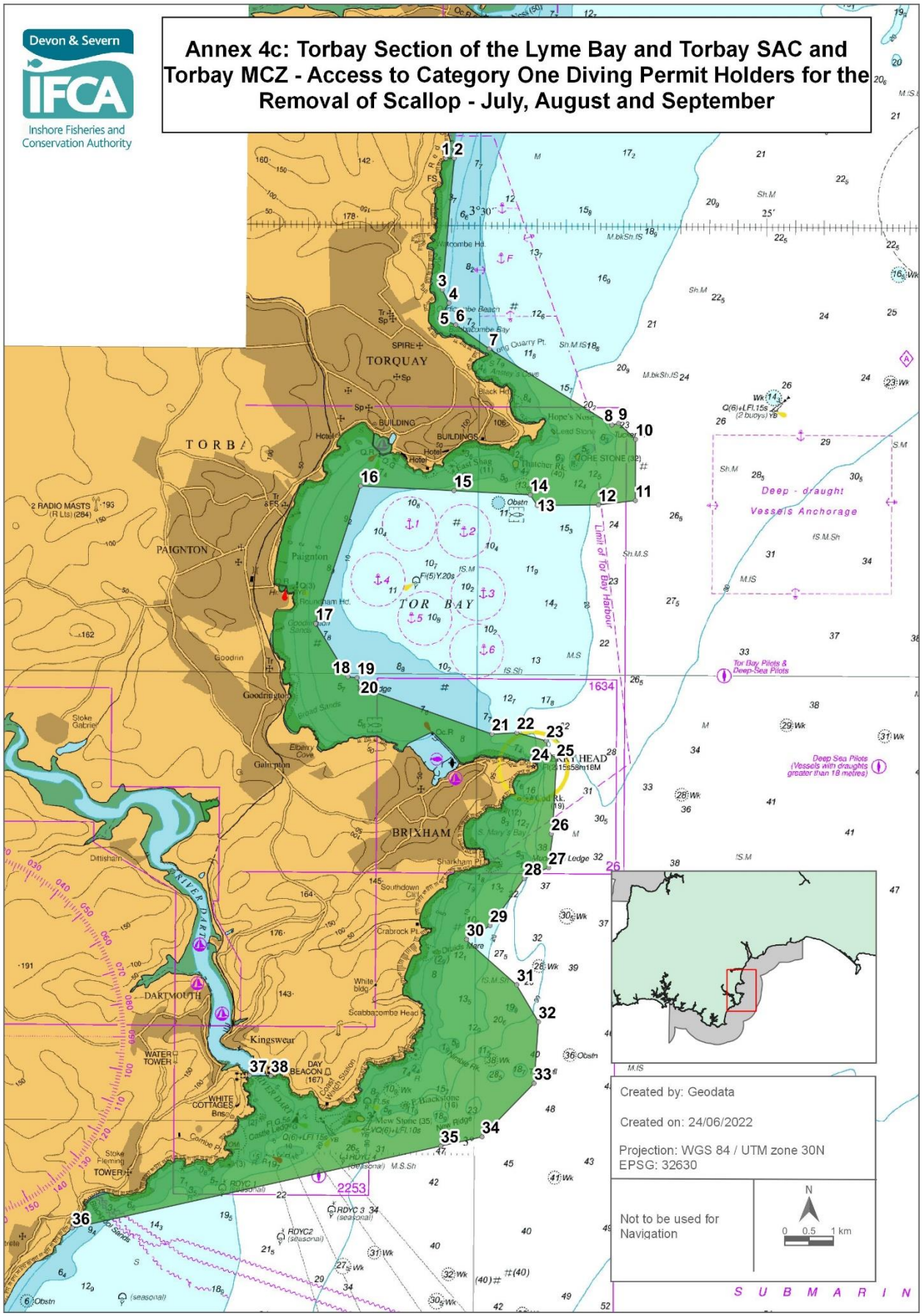

All Positions are expressed in degrees, decimal minutes (DDM) and shall be measured according to the WGS84 Geographic Co-ordinate System

Version control : Diving Permit Condition Annexes - 1st July 2022

Diving Permit Conditions – Annexes

Annex 4c - Torbay Section of the Lyme Bay and Torbay SAC and Torbay MCZ - Access Areas for Category One Diving Permit Holders for the Removal of Scallop - July, August and September

Access to Category One Diving Permit Holders in the area within the D&S IFCA's District outlined by the following Points plotted sequentially from Point 1 to Point 38 then returning to Point 1.
The landward boundary follows Mean High Water.

Point Number	Latitude	Longitude
1	50º 30.733 N	003º 30.585 W
2	50º 30.733 N	003º 30.467 W
3	50º 29.267 N	003º 30.659 W
4	50º 29.120 N	003º 30.541 W
5	50º 28.950 N	003º 30.700 W
6	50º 28.878 N	003º 30.420 W
7	50º 28.612 N	003º 29.832 W
8	50º 27.775 N	003º 27.685 W
9	50º 27.792 N	003º 27.568 W
10	50º 27.615 N	003º 27.270 W
11	50º 26.933 N	003º 27.267 W
12	50º 26.882 N	003º 27.911 W
13	50º 26.871 N	003º 28.979 W
14	50º 26.989 N	003º 29.100 W
15	50º 27.030 N	003º 30.432 W
16	50º 27.075 N	003º 32.062 W
17	50º 25.538 N	003º 32.827 W
18	50º 24.949 N	003º 32.258 W
19	50º 24.938 N	003º 32.098 W
20	50º 24.831 N	003º 32.035 W
21	50º 24.321 N	003º 29.741 W
22	50º 24.338 N	003º 29.307 W
23	50º 24.250 N	003º 28.796 W
24	50º 24.096 N	003º 28.745 W
25	50º 24.067 N	003º 28.613 W
26	50º 23.212 N	003º 28.696 W
27	50º 22.836 N	003º 28.748 W
28	50º 22.713 N	003º 29.163 W
29	50º 22.187 N	003º 29.752 W
30	50º 22.031 N	003º 30.160 W
31	50º 21.531 N	003º 29.279 W
32	50º 21.118 N	003º 28.898 W
33	50º 20.433 N	003º 28.967 W
34	50º 19.833 N	003º 29.867 W
35	50º 19.727 N	003º 30.583 W
36	50º 18.783 N	003º 36.983 W
Landward Boundary follows Mean High Water to Point 37		
37	50º 20.493 N	003º 33.914 W
38	50º 20.497 N	003º 33.549 W
Landward Boundary follows Mean High Water to Point 1		

All Positions are expressed in degrees, decimal minutes (DDM) and shall be measured according to the WGS84 Geographic Co-ordinate System

Diving Permit Conditions – Annexes

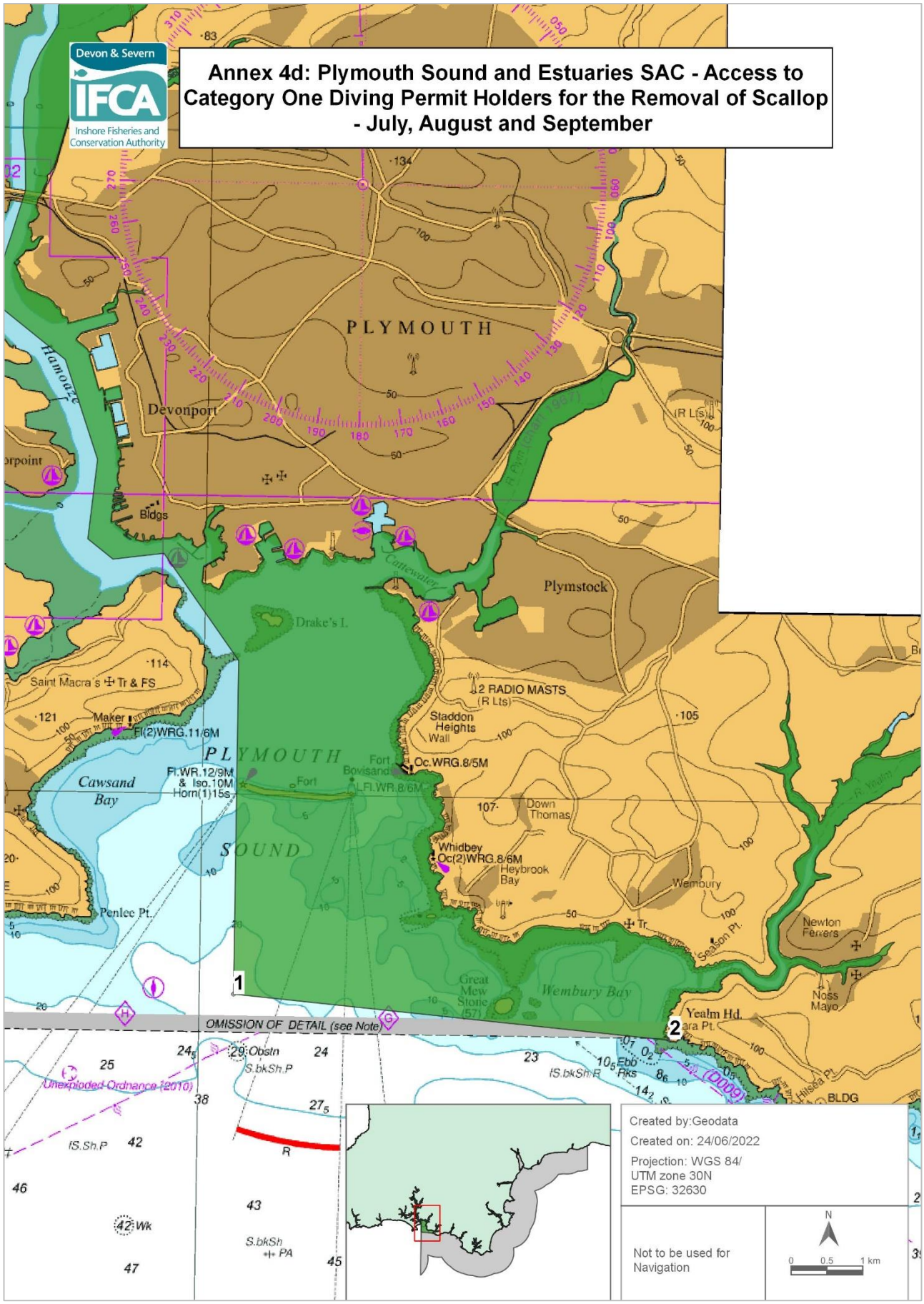

All Positions are expressed in degrees, decimal minutes (DDM) and shall be measured according to the WGS84 Geographic Co-ordinate System

Version control : Diving Permit Condition Annexes - 1st July 2022

Annex 4d – Plymouth Sound and Estuaries SAC - Access Areas for Category One Diving Permit Holders for the Removal of Scallop - July, August and September

Access to Category One Diving Permit Holders in all waters within the D&S IFCA's District landward of a line drawn between Points 1 & 2. The landward boundary follows Mean High Water

.

Point	Latitude	Longitude
1	50° 18.484 N	004° 09.600 W
2	50° 18.192 N	004° 04.458 W

All Positions are expressed in degrees, decimal minutes (DDM) and shall be measured according to the WGS84 Geographic Co-ordinate System

Diving Permit Conditions – Annexes

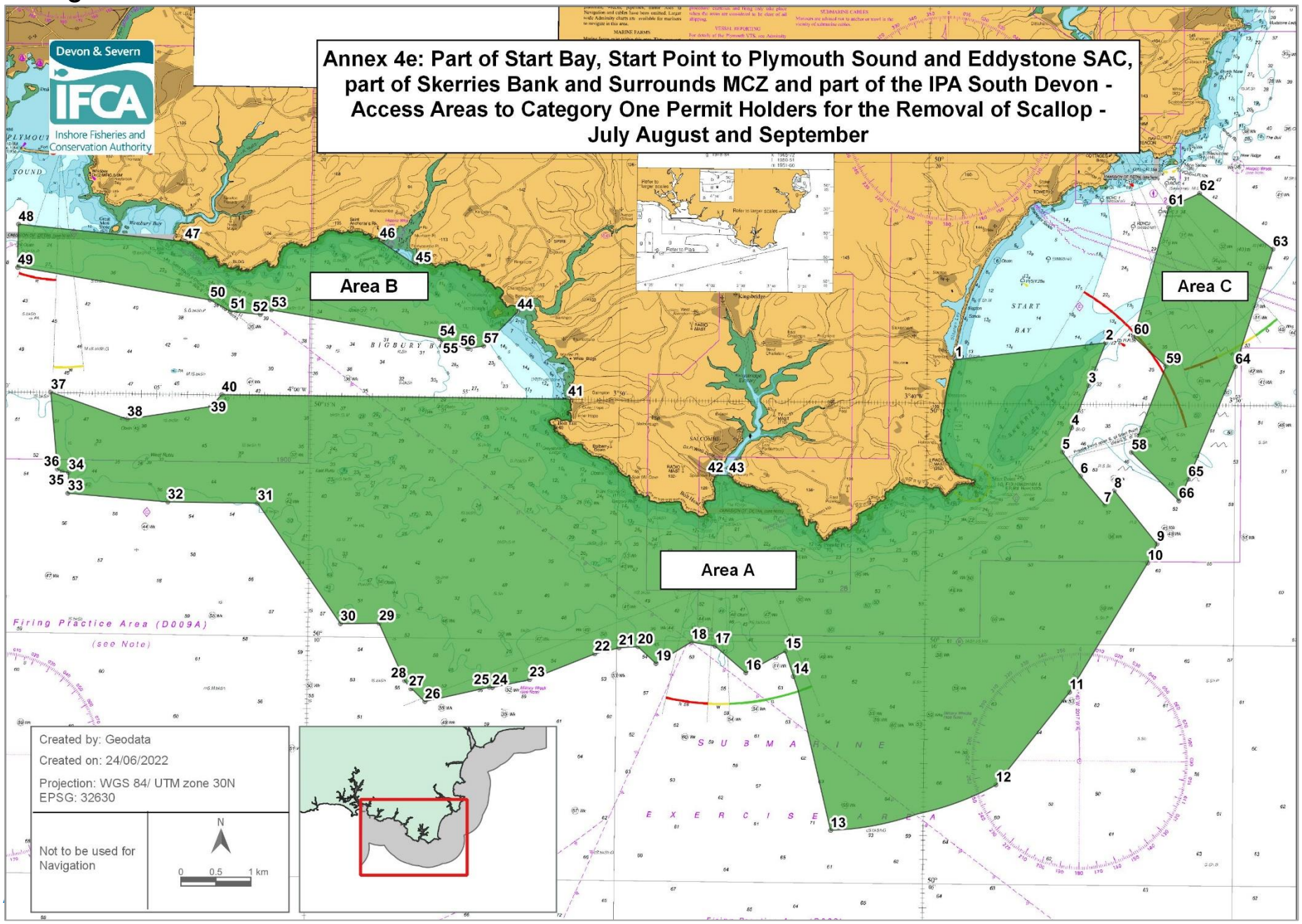

Version control : Diving Permit Condition Annexes - 1st July 2022

Diving Permit Conditions – Annexes

Annex 4e - Start Point to Plymouth Sound and Eddystone SAC and Skerries Bank and Surrounds MCZ - Access Areas for Category One Diving Permit Holders for the Removal of Scallop - July, August and September.

Area A
South of Salcombe

Access to Category One Diving Permit Holders in the area within the D&S IFCA's District outlined by the following Points plotted sequentially from Point 1 to Point 43, then returning to Point 1. The landward boundary follows Mean High Water.

Point Number	Latitude	Longitude
1	50° 15.900 N	003° 39.100 W
2	50° 16.278 N	003° 34.212 W
3	50° 15.384 N	003° 34.758 W
4	50° 14.502 N	003° 35.298 W
5	50° 13.998 N	003° 35.598 W
6	50° 13.500 N	003° 35.000 W
7	50° 12.900 N	003° 34.200 W
8	50° 13.200 N	003° 33.900 W
9	50° 12.100 N	003° 32.500 W
10	50° 11.700 N	003° 32.800 W
11	50° 09.000 N	003° 35.300 W
12	50° 07.060 N	003° 37.660 W
Then follow the six nautical miles limit to Point 13		
13	50° 06.080 N	003° 42.999 W
14	50° 09.278 N	003° 44.254 W
15	50° 09.802 N	003° 44.515 W
16	50° 09.343 N	003° 45.795 W
17	50° 09.892 N	003° 46.798 W
18	50° 09.972 N	003° 47.568 W
19	50° 09.517 N	003° 48.711 W
20	50° 09.863 N	003° 49.300 W
21	50° 09.835 N	003° 49.915 W
22	50° 09.702 N	003° 50.700 W
23	50° 09.150 N	003° 52.800 W
24	50° 08.978 N	003° 54.002 W
25	50° 08.983 N	003° 54.100 W

All Positions are expressed in degrees, decimal minutes (DDM) and shall be measured according to the WGS84 Geographic Co-ordinate System

Diving Permit Conditions – Annexes

Point Number	Latitude	Longitude
26	50° 08.670 N	003° 56.180 W
27	50° 08.930 N	003° 56.640 W
28	50° 09.100 N	003° 56.850 W
29	50° 10.284 N	003° 57.696 W
30	50° 10.267 N	003° 58.950 W
31	50° 12.750 N	004° 01.683 W
32	50° 12.750 N	004° 04.600 W
33	50° 12.900 N	004° 07.850 W
34	50° 13.334 N	004° 07.836 W
35	50° 13.352 N	004° 08.043 W
36	50° 13.400 N	004° 08.200 W
37	50° 15.000 N	004° 08.450 W
38	50° 14.460 N	004° 05.958 W
39	50° 14.748 N	004° 03.251 W
40	50° 15.000 N	004° 02.900 W
41	50° 15.000 N	003° 51.650 W
Then follows mean high water to Point 42		
42	50° 13.4460 N	003° 46.8346 W
43	50° 13.4460 N	003° 46.4025 W
Then follows mean high water to Point 1		

Area B
Bigbury Bay

Access to Category One Diving Permit Holders in the area within the D&S IFCA's District outlined by the following Points plotted sequentially from Point 44 to Point 57, then returning to Point 44. The landward boundary follows Mean High Water.

Number	Latitude	Longitude
44	50° 16.800 N	003° 53.332 W
Then follows mean high water to Point 45		
45	50° 17.750 N	003° 56.657 W
46	50° 18.243 N	003° 57.834 W
Then follows mean high water to Point 47		
47	50° 18.174 N	004° 04.166 W
48	50° 18.483 N	004° 09.583 W
49	50° 17.588 N	004° 09.600 W

All Positions are expressed in degrees, decimal minutes (DDM) and shall be measured according to the WGS84 Geographic Co-ordinate System

Version control : Diving Permit Condition Annexes - 1st July 2022

50	50° 16.967 N	004° 03.323 W
51	50° 16.734 N	004° 02.658 W
52	50° 16.678 N	004° 01.685 W
53	50° 16.775 N	004° 01.328 W
54	50° 16.222 N	003° 55.848 W
55	50° 16.158 N	003° 55.749 W
56	50° 16.026 N	003° 54.930 W
57	50° 16.083 N	003° 54.417 W

Area C
Start Bay -South of Dartmouth

Access to Category One Diving Permit Holders in the area within the D&S IFCA's District outlined by the following Points plotted sequentially from Point 58 to Point 66, then returning to Point 58.

Point Number	Latitude	Longitude
58	50° 14.000 N	003° 33.350 W
59	50° 15.800 N	003° 32.250 W
60	50° 16.400 N	003° 33.300 W
61	50° 19.100 N	003° 32.200 W
62	50° 19.400 N	003° 31.200 W
63	50° 18.250 N	003° 28.800 W
64	50° 15.800 N	003° 30.000 W
65	50° 13.450 N	003° 31.500 W
66	50° 13.000 N	003° 31.800 W

All Positions are expressed in degrees, decimal minutes (DDM) and shall be measured according to the WGS84 Geographic Co-ordinate System

Diving Permit Conditions – Annexes

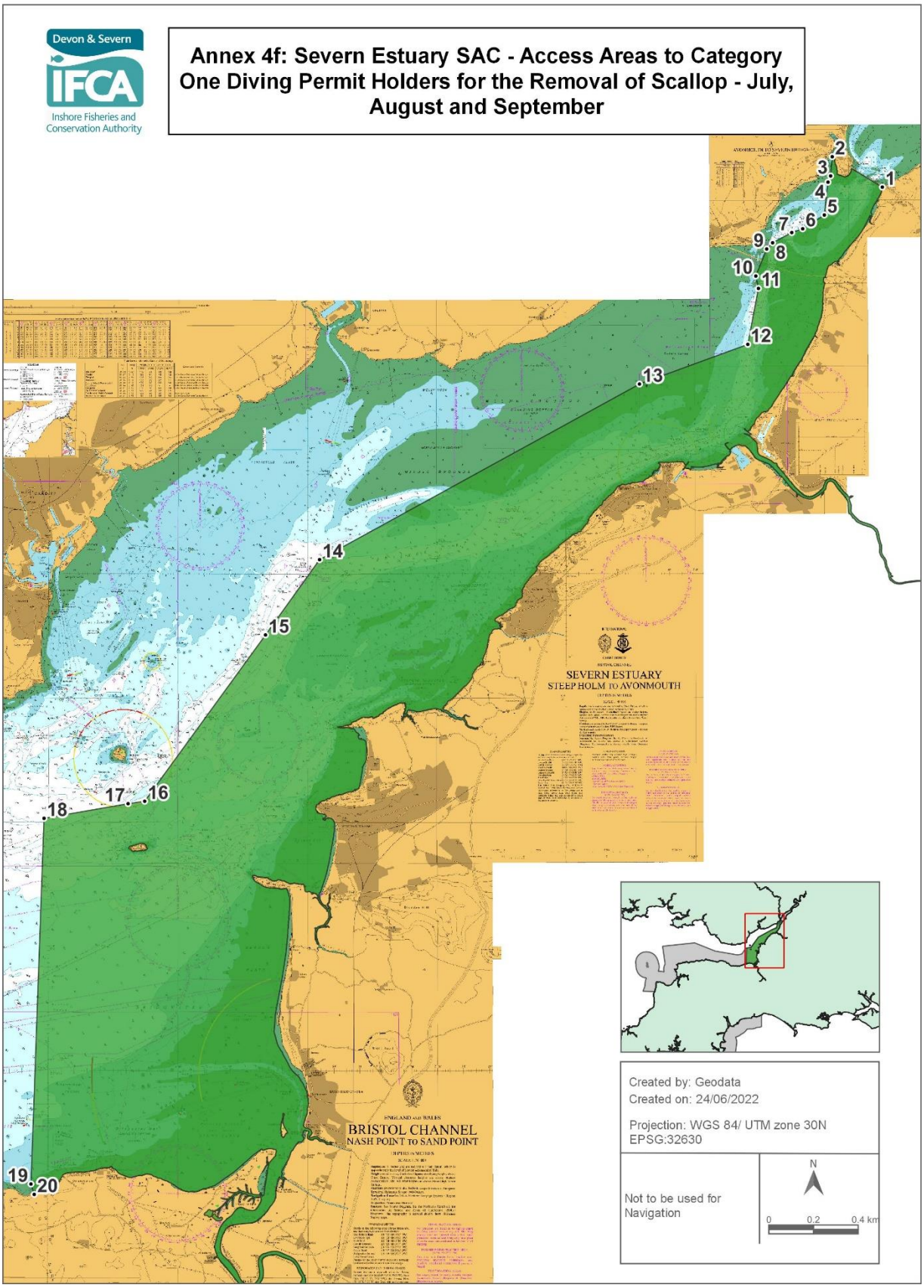

All Positions are expressed in degrees, decimal minutes (DDM) and shall be measured according to the WGS84 Geographic Co-ordinate System

Version control : Diving Permit Condition Annexes - 1st July 2022

Diving Permit Conditions – Annexes

Annex 4f - Severn Estuary SAC - Access Areas for Category One Diving Permit Holders for the Removal of Scallop - July, August and September.

Access to Category One Diving Permit Holders in the area within the D&S IFCA's District outlined by the following Points plotted sequentially from Point 1 to Point 20, then returning to Point 1. The landward boundary follows Mean High Water.

Point number	Latitude	Longitude
1	51° 36.314 N	002° 37.707 W
2	51° 37.054 N	002° 39.646 W
3	51° 36.591 N	002° 39.711 W
4	51° 36.440 N	002° 39.814 W
5	51° 35.648 N	002° 39.963 W
6	51° 35.317 N	002° 40.803 W
7	51° 35.227 N	002° 41.227 W
8	51° 34.982 N	002° 41.972 W
9	51° 34.832 N	002° 42.202 W
10	51° 34.180 N	002° 42.630 W
11	51° 33.880 N	002° 42.530 W
12	51° 32.530 N	002° 42.950 W
13	51° 31.580 N	002° 47.150 W
14	51° 27.350 N	002° 59.540 W
15	51° 25.530 N	003° 01.630 W
16	51° 21.510 N	003° 06.290 W
17	51° 21.450 N	003° 06.930 W
18	51° 21.093 N	003° 10.173 W
19	51° 12.256 N	003° 10.641 W
20	51° 12.005 N	003° 10.515 W
Landward boundary follows mean high water to Point 1		

All Positions are expressed in degrees, decimal minutes (DDM) and shall be measured according to the WGS84 Geographic Co-ordinate System

Annex 5

Areas where a remotely accessed electronic reporting device is not required to transmit the required information in accordance with paragraph 3.5 of the Diving Permit Byelaw Permit Conditions. – Spatial Restrictions

Brixham – Landward of the boundary line between Points:

A) 50°24.210 N - 003° 31.200 W

B) 50°24.340 N - 003° 30.780 W

Torquay - Landward of the boundary line between Points:

A) 50° 27.450 N - 003° 31.750 W
B) 50° 27.420 N - 003° 31.720 W

Teignmouth- Landward of the boundary line between Points:

A) 50° 32.270 N - 003° 29.730 W Ness
B) 50° 32.500 N - 003° 29.770 W Southern leading light

Exmouth - Landward of the boundary line between Points:

A) 50° 35.518 N - 003° 26.629 W Langstone Point
B) 50° 36.421 N - 003° 23.108 W Orcombe Point

Axmouth - Landward of the boundary line between Points:

A) 50° 42.135 N - 003° 03.354 W
B) 50° 42.135 N - 003° 03.274 W

Dartmouth – Landward of the boundary line between Points:

A) 50° 19.634 N - 003° 34.266 W Coombe Point
B) 50° 20.141 N - 003° 32.583 W Inner Froward Point

Salcombe – Landward of the boundary line between Points:

A) 50° 13.444 N - 003° 46.915 W Splatcove Point
B) 50° 13.444 N - 003° 46.402 W Limebury Point

Yealm – Landward of the boundary line between Points:

A) 50° 18.749 N - 004° 04.139 W Season Point
B) 50° 18.560 N - 004° 04.268 W Mouth Stone

Sutton Harbour – Landward of the boundary line between Points:

A) 50° 21.580 N - 004° 09.820 W
B) 50° 21.850 N - 004° 07.490 W

All Positions are expressed in degrees, decimal minutes (DDM) and shall be measured according to the WGS84 Geographic Co-ordinate System

Diving Permit Conditions – Annexes

Tamar – Landward of the boundary line between Points:

A) **50° 21.760 N - 004° 10.120 W**
B) **50° 21.580 N - 004° 10.040 W**

Taw Torridge – Landward of the boundary line between Points:

A) **51° 02.620 N - 004° 14.270 W**
B) **51° 07.040 N - 004° 13.470 W**

Ilfracombe – Landward of the boundary line between Points:

A) **51° 12.640 N - 004° 06.680 W**
B) **51° 12.580 N - 004° 06.500 W**

Watchet – Landward of the boundary line between Points:

A) **51° 11.040 N - 003° 19.750 W**
B) **51° 11.000 N - 003° 19.680 W**

All Positions are expressed in degrees, decimal minutes (DDM) and shall be measured according to the WGS84 Geographic Co-ordinate System

Version control : Diving Permit Condition Annexes - 1st July 2022