


# Devon & Severn IFCA



The Remote Electronic Monitoring Project  
(REM)

# Aims of the project

To evaluate how technologies and can improve management through enhanced monitoring of fishing activities.

To demonstrate how technologies can improve access to fisheries by changing management measures.

To demonstrate how much data can be generated from on board technologies.

To demonstrate the cost and monitoring effectiveness of technologies compared to the current approach.

To demonstrate opportunities for vessel owners when their vessels are at sea.

# Fastview360 and Rewire Security

Fastview360 and Rewire Security are 2 leading technology providers for the transport industry.

Fastview360 specialises in providing mobile camera systems that are built for harsh industrial environments

Rewire Security are a specialist vehicle tracking company who have a range of sensors from specialist electronic sensors

Both Fastview360 and Rewire Security have years of experience of providing integrated tracking and camera solutions.

Both companies have worked together in collaboration to develop a unique system that uses the alerts that Rewire Security's application – GPSLive generates to create incidents in Fastview360's application AutoCMS. AutoCMS then automatically retrieves the videos from the on board camera system.

Rewire Security has other REM projects with Jersey fisheries department, Cornwall IFCA and between Fastview360 and Rewire Security have another REM project with Marine Scotland.



# MFV SPECULATE BD1

D&S IFCA has worked on the project with Alex and Russell Passmore, Directors of Passmore Fishing Ltd and owners of the fishing vessel SPECULATE BD1

SPECULATE BD1 is 14.98m in overall length and is one of the most technically advanced vessels that operates in D&S IFCA's District.

Whilst participating in the project, the fishing vessel received an authorisation to use longer tow bars that were capable of attaching 8 dredges per side but were restricted to using just six dredges aside in D&S IFCA's District






# What technologies have been installed on SPECULATE BD1

The technologies trialled in the pilot project are similar to those being introduced by Marine Scotland on their scallop dredging fleet



Installation of mobile DVR and HD Monitor allows the master access to the data being generated on from the cameras.





# What technologies have been installed on SPECULATE BD1

Installation of Marine Ultra Star light 1080p cameras



Installation of Beacon Sensors on the towing plates





# What technologies have been installed on SPECULATE BD1



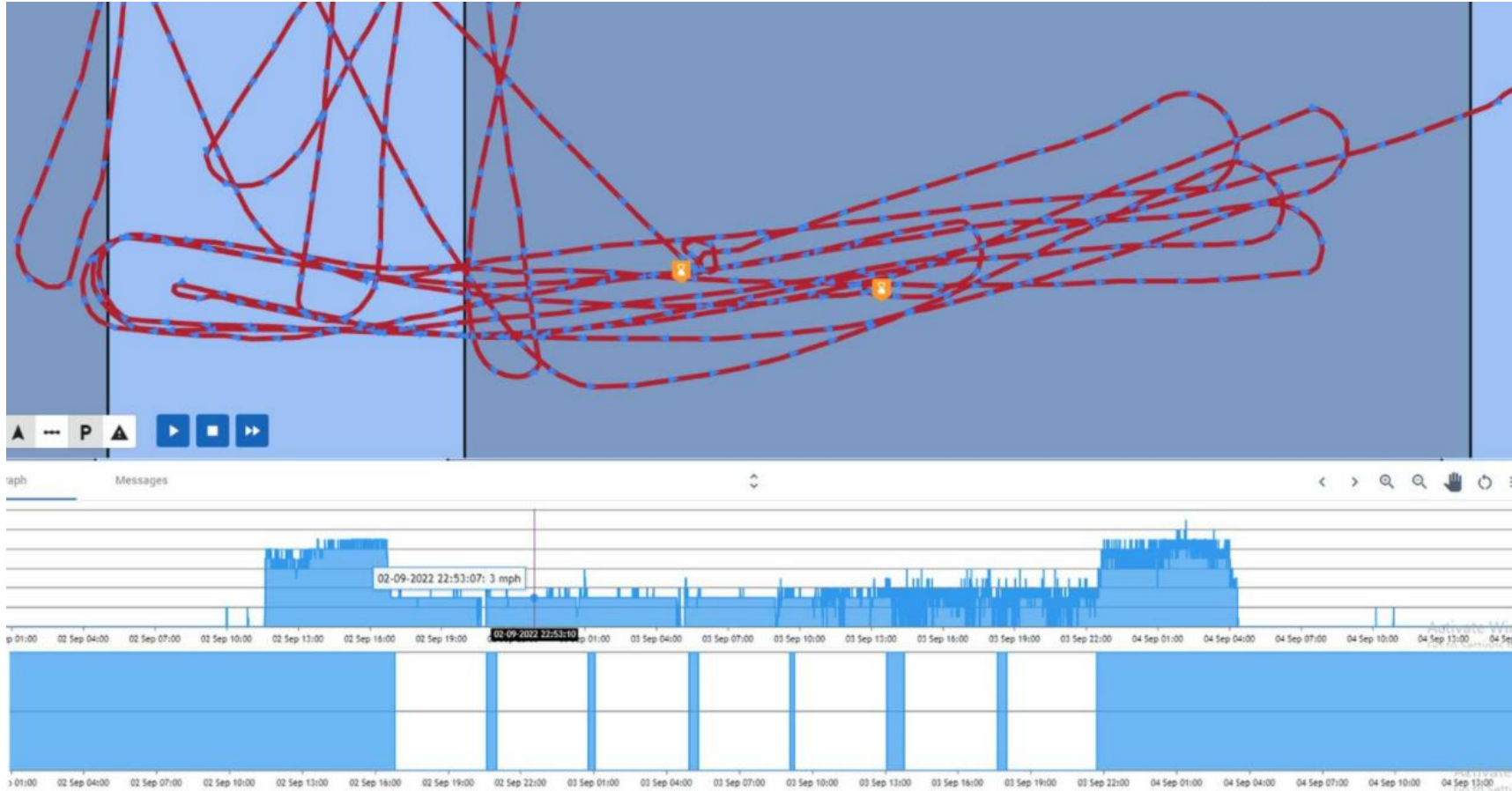
Extra internal camera looking over the deck and one side of the boat

Extra external camera looking at the deck



Up to 8 HD cameras can be installed to help with observing what is being fished or to assist the owners if needed

# Alerts are created by the tracking system



The Vessel Monitoring System (VMS) continuously records the vessel's position, speed, and course.

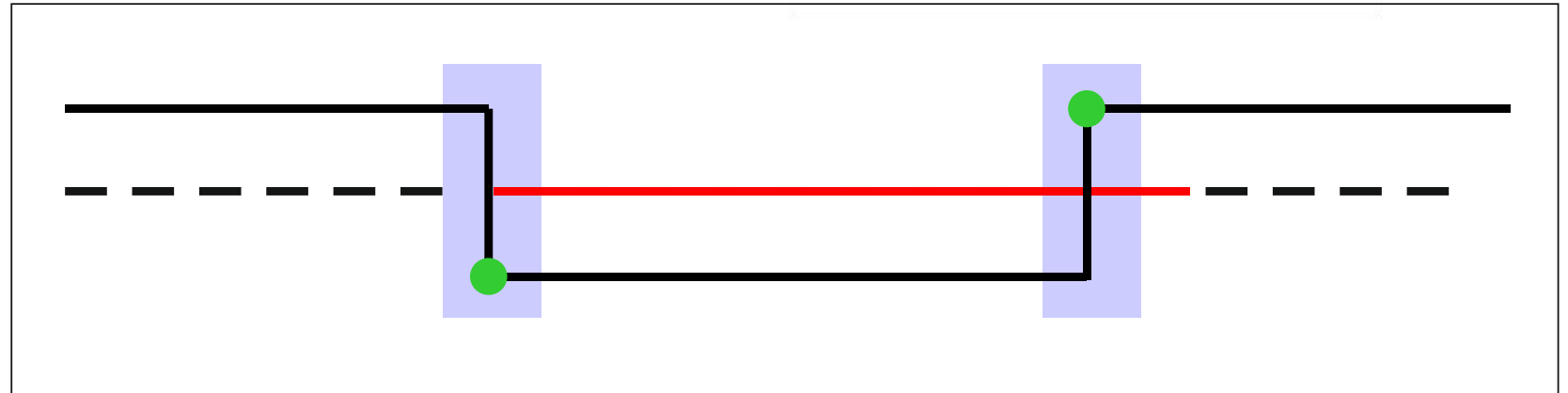
If the dredges are put into the water, then the system uses the logic (on the next two slides) to work out if the fishing is legal and allowed.



# Logic of Alerting D&S IFCA when Fishing in Prohibited Area – page 1


## Alert 1

- Dredges down as it enters the no fishing zone —
- Dredges up while in the no fishing zone —



## Alert 2

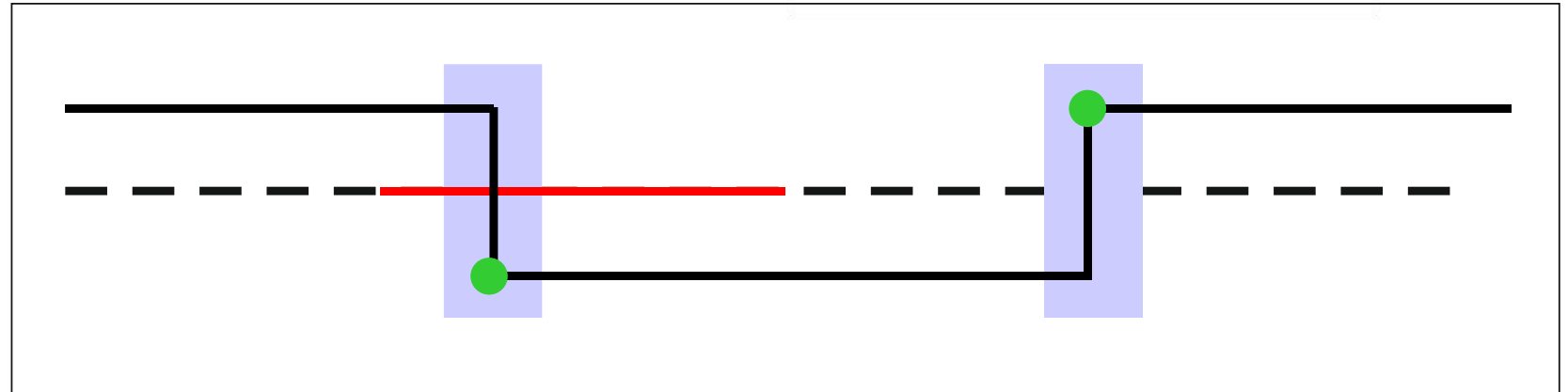
- Boat enters the no fishing zone — with the Dredgers down ●
- Dredges up while in the no fishing zone —



# Logic of Alerting D&S IFCA when Fishing in Prohibited Area

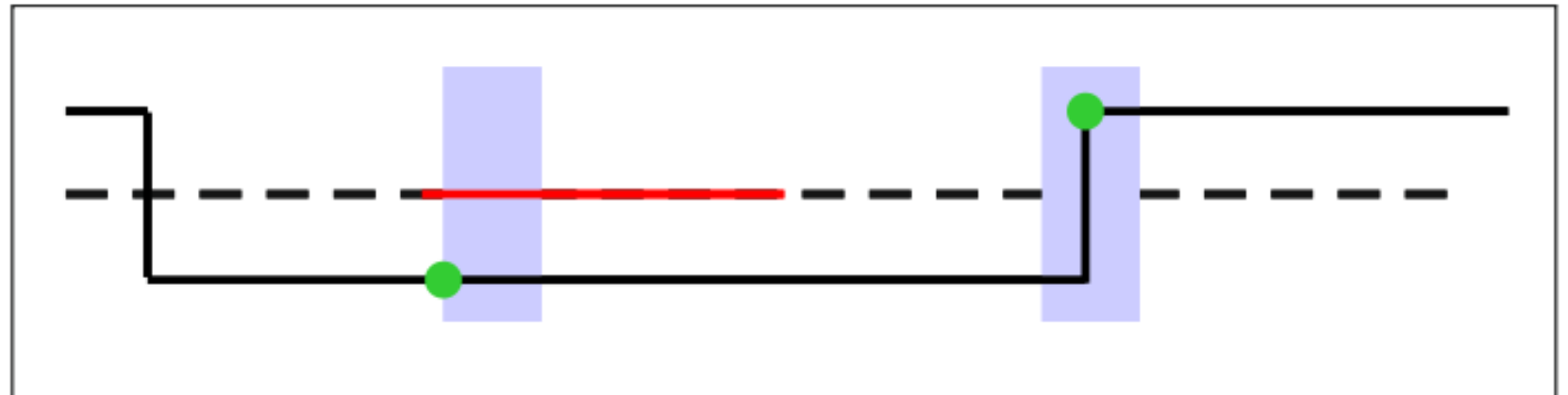
## Alert 3

- Dredges down while in the no fishing zone
- ● Dredges up while out of the no fishing zone



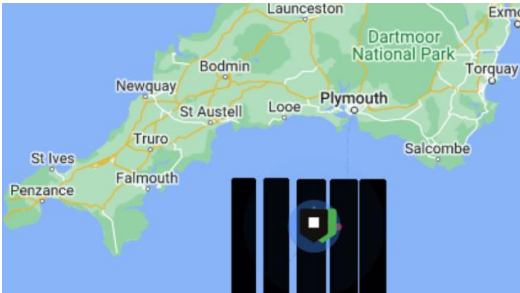
## Alert 4

- Boat enters the no fishing zone — with the Dredges down ●
- Dredges up while out of the no fishing zone



# Sensors and trackers detect a potential breach of the regulations

Map showing test “zones”

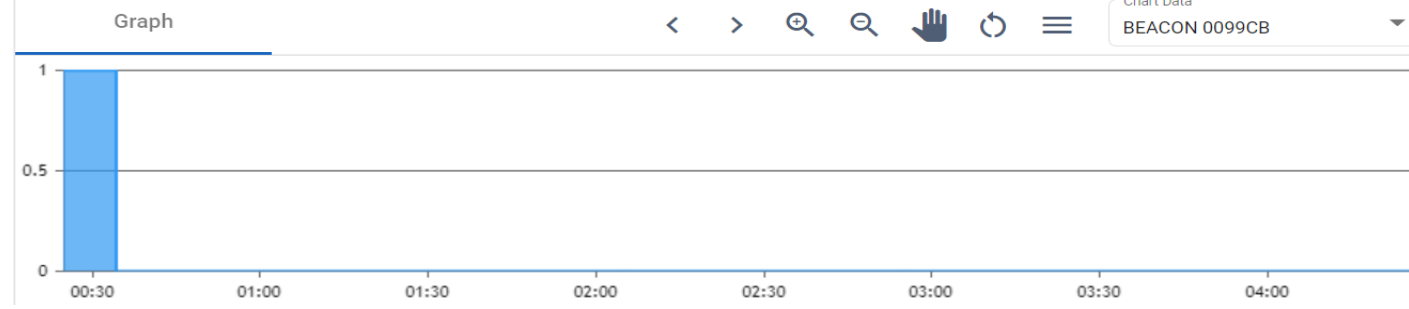


The VMS device with beacons installed on the towing plates creates alerts when the boat is fishing in a restricted zone.

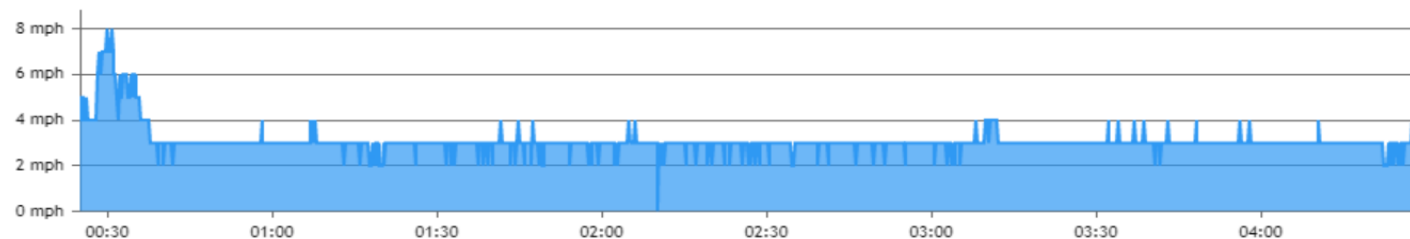
If the dredges are down at any time that the boat is in a restricted zone an alert is created at the point the infringement is made and the next time the dredges are raised from the water.



Zoomed in map showing the journey that the boat made between the 2 beacon alerts



Graph showing Beacons in and out of the water  
White shows the beacon in the water and Blue is out of the water



Graph showing speed of the vessel



# Automated Incident creation with evidence

The alerts from the VMS triggers an incident in AutoCMS, AutoCMS then requests videos from the cameras overlooking the dredges, firstly at the time of the infringement and the next time the dredges are lifted to the surface.

An email alert is sent to D&S IFCA when the incident is created, and a second email is sent when all the video is available to be reviewed.

Incidents are created automatically, and videos uploaded into the Incident portal for the evidence to be reviewed

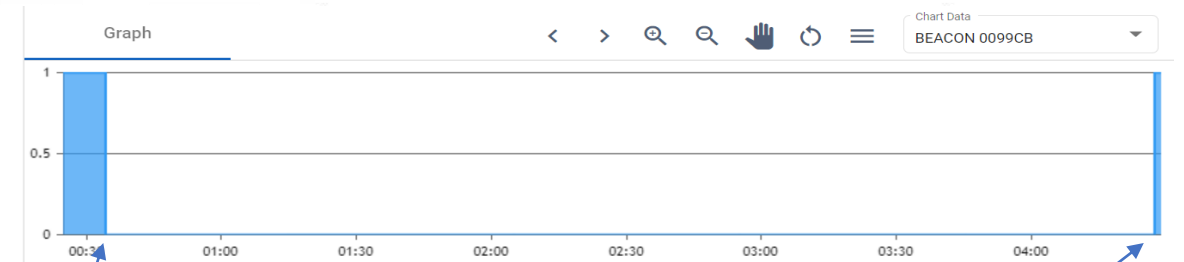
The screenshot displays the AutoCMS web interface. At the top, the header includes the 'AUTOCMS' logo on the left and the user 'Passmore Fishing Ltd' with a 'NEW INCIDENT' button on the right. A left-hand navigation menu contains links for 'Dashboard', 'Incidents' (highlighted), 'Which vehicle?', 'Claims', 'Driver review', and a 'Search' bar. Below the menu, the text 'Vehicles' and 'SPECULATE' are visible, along with a unique identifier 'v.6fd25ef-2797336401'. The main content area shows incident details for an event that occurred on 2 September 2022 at 16:48. It includes fields for 'Location:', 'Details of incident:', and 'Vehicle Speed:'. The 'Evidence' section features two status messages: 'Evidence retrieval from device complete. (2 Sep 2022 16:48 for 2 minutes)' and 'Evidence retrieval from device complete. (2 Sep 2022 20:30 for 2 minutes)'. Below these are four video thumbnails, each with a 'KEEP' (green) or 'DISMISS' (red) button. The videos are labeled as follows: 'Nearside camera - 02 Sep 2022 20:29:02 (3m)', 'Offside camera - 02 Sep 2022 20:29:00 (3m)', 'Offside camera - 02 Sep 2022 16:47:00 (3m)', and 'Nearside camera - 02 Sep 2022 16:47:02 (3m)'. Each video player shows a timestamp of 0:00 / 3:00.

# Review the uploaded evidence

## Night time Video Evidence



Dredges entering the water



Dredges entering the water

Dredges leaving the water



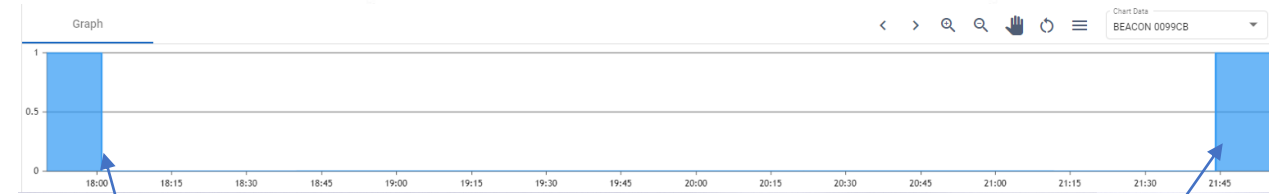
Dredges leaving the water

# Review the uploaded evidence

## Day time Video Evidence



Dredges entering the water



Dredges enter the water

Dredges leave the water



Dredges leaving the water



# Monitoring compliance with derogation to use longer towing bars



Six dredges leaving the water

# GDPR and data security

Understandably fishers are concerned about the amount of video footage that can be viewed from on board the vessel.

Users can have different access permissions, so the owners can see everything that they want to, but D&S IFCA would be restricted to only seeing the incidents and getting relevant footage for the purpose of gathering evidence of any potential infringement of relevant spatial legislation

All video footage accessed by D&S IFCA is logged by AutoCMS and would be disclosable to the owner of the vessel.

The software is all hosted in Amazon's AWS. All videos, images and any data are saved securely on the AWS servers for the life of the contract.

GDPR is a huge issue for the haulage industry, and AutoCMS and REWIRE ensure that they comply with all necessary regulations.

# Cost of the system – Per system

## Hardware

- Fastview360 8 Channel DVR inc
  - 2T4/3 G Data communication module
  - Monitor
  - Incident button
  - 2 cameras
- Rewire Security tracker and sensors inc
  - Marine GPS Tracker with 2G data connection SIM
  - Bluetooth sensors to detect that the Dredges are in/out of the water\*<sub>1</sub>

**£2,371**

- Installation
  - Approximately 8 hours installation for 2 men

**£650 expenses** \*<sub>2</sub>

## Monthly Costs

- Monthly support and incident management fees
  - Includes
  - GPSLive tracking and full sensor telematics
  - AutoCMS – Incident management and video system
  - Unlimited hardware monitoring, management and remote support
  - Extended hardware warranty for the life of the contract\*<sub>3</sub>
  - Mobile data charges\*<sub>4</sub>
  - B solid state HDD

**£55 per month**

- The Sensors have a battery life of 5-8 years in normal working conditions, they will have to be replaced when the battery run out
- Hardware warranty includes unlimited warranty against manufacturers fault.
- Site visits to fix hardware issues are chargeable at £45 per hour, + 45p per mile and expenses
- All data is aggregated between all of the marine systems, more data can be included for a small increase once we know what data will be used.



# Cost of the system

Based on 120 mobile gear vessels operating in the D&S IFCA district the hardware and installation costs would be;

Hardware £284,520

Installation approx. £78,000

Total approx. £362,520

Annual support and incident management fees £79,200

Based on 57 scallop dredging vessels operating in D&S IFCA district the hardware and installation costs would be;

Total approx. £172,179

Annual support and incident management fees £37,620

# Cost benefits of the system

D&S IFCA Officers currently spend most of their enforcement time dealing with Marine Protected Area infringements. The system will reduce that need considerably and allow officers to focus on other fisheries.

Cost in taking legal proceedings can be high and D&S IFCA legal budget is higher than its Operational budget. REM is likely to increase compliance and reduce the likelihood of challenges to the Prosecution's evidence.

Protection of the Marine Protected Areas will be more effective and the marine environment's natural capital will increase.

Increase in the effective protection of MPAs will reduce the financial losses incurred by the static gear fleet when illegal activity tows away their pots and nets.

Changes in fisheries management regulations will reduce the cost to the towed gear fleet.

Improve confidence in monitoring capabilities which will reduce the need for displacement around sensitive habitats.

Vessel Owners can install additional cameras to improve the safety of the crew and vessels and reduce downtime, possible to live stream mechanical issues to engineers ashore to help problem solve and keep the vessel at sea.

# Next steps

Identify funding opportunities to extend the pilot project to up to 10 vessels (trawlers and scallop dredgers)

Demonstrate the cost benefits of the REM approach to fisheries and conservation management to Fishers, Defra and other Regulators.

Identify options to fund not only the purchase and installation of the hardware but also to fund the ongoing maintenance and operational costs. A significant barrier to fishers accepting further technologies is the concern that they are left to financially support the systems post installation.

Work with AutoCMS to modify the language (terminologies) and maps to reflect the application of the technologies in a marine context.

Work with AutoCMS to explore the application of Artificial Intelligence to reduce number of alerts.

# Thank you

Thank you to;

Alex and Russell Passmore for supporting the project and for making their vessel SPECULATE BD1 available for the project

Nick Billington and the team at Fast View 360

Ilir Bakiji at Rewire Security